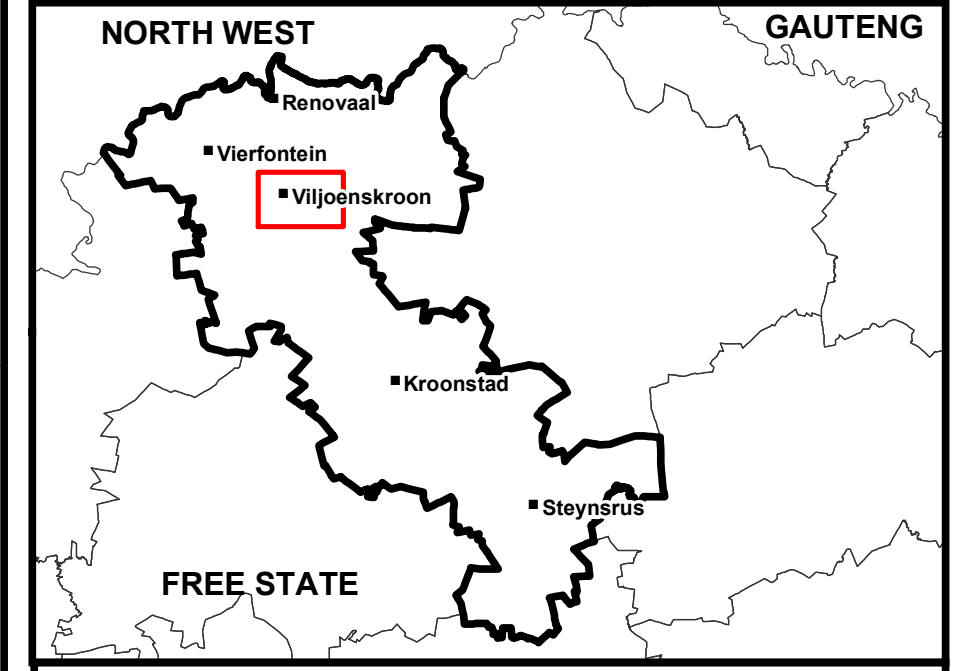







**MOQHAKA LOCAL MUNICIPALITY
VILJOENSKROON/RAMMULOTSI:
INFRASTRUCTURE SERVICES: WATER**




Legend

-  Water Network
-  Ext 8: Established, partially occupied, serviced
-  Ext 9: Established, not occupied, serviced
-  Ext 10: Established, not occupied, no services
-  Ext 14: Established, not occupied, partially serviced

NB!! Unless otherwise stated all erven are provided with a water network and connections



LMV TOWN PLANNERS
P O Box 61
KROONSTAD
9500
Tel: 056 215 2260



0 0.1 0.2 0.4 0.6 0.8 Kilometers

COORDINATE SYSTEM: WGS 1984

NAME: S.M

DATE: 2014/05/28

FIGURE NO: **16**

